℄ REFERENCE POINTS

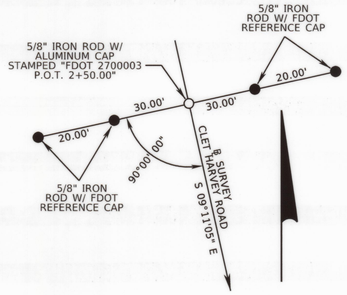

CLET HARVEY ROAD
BASELINE REFERENCE
BEGIN PROJECT STA. 2+50.00
N.T.S.

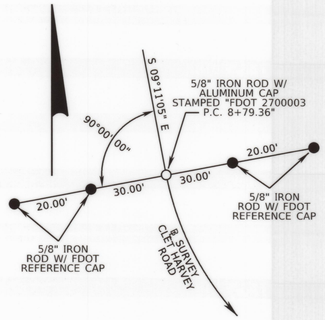

CLET HARVEY ROAD
BASELINE REFERENCE
P.C. STA. 8+79.36
N.T.S.

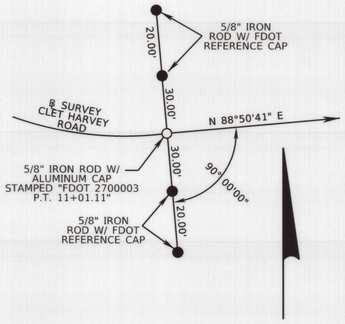

CLET HARVEY ROAD
BASELINE REFERENCE
P.T. STA. 11+01.11
N.T.S.

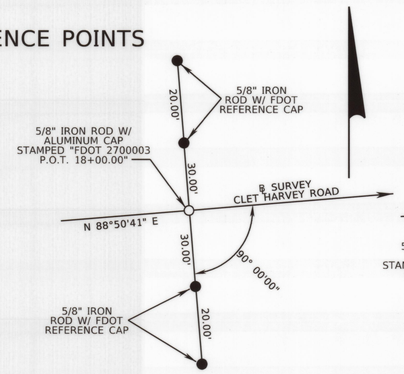

CLET HARVEY ROAD
BASELINE REFERENCE
P.O.T. STA. 18+00.00
N.T.S.

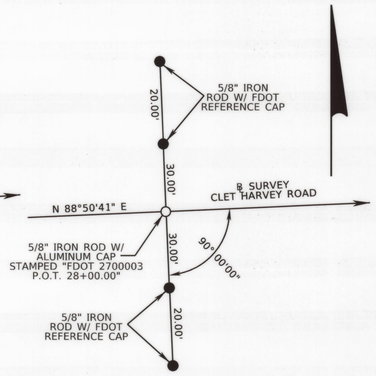

CLET HARVEY ROAD
BASELINE REFERENCE
P.O.T. STA. 28+00.00
N.T.S.

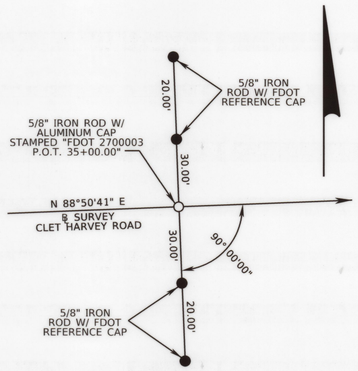

CLET HARVEY ROAD
BASELINE REFERENCE
P.O.T. STA. 35+00.00
N.T.S.

℄ REFERENCE POINTS

℄ STATION	NORTHING (Y)	EASTING (X)
2+50.00	438041.240	2686696.383
8+79.36	437419.949	2686796.840
11+01.11	437289.721	2686952.978
18+00.00	437303.812	2687651.724
28+00.00	437323.974	2688651.520
35+00.00	437338.087	2689351.378

LEGEND

● = 5/8" IRON ROD W/ FDOT REFERENCE CAP
○ = 5/8" IRON ROD W/ ALUMINUM FDOT CAP

NOTES

1. PROJECT IS BASED ON THE FLORIDA STATE PLANE COORDINATE SYSTEM NAD 1983 / 2011 ADJUSTMENT HORIZONTAL DATUM. (NORTH ZONE 0903)
2. LOCALIZATION TO PROJECT CONTROL IS REQUIRED BY THE DEPARTMENT.

PRIMARY HORIZONTAL CONTROL

STAMPING ID	℄ STATION	OFFSET	DESCRIPTION	NORTHING (Y)	EASTING (X)	LATITUDE	LONGITUDE
2700003C6	9+89.95	45.59' RT	POURED CONCRETE MONUMENT W/ FDOT BRASS DISK	437290.967	2686820.983	30°10'57.85771"	82°13'34.95426"
2700003C7	27+03.19	23.79' RT	POURED CONCRETE MONUMENT W/ FDOT BRASS DISK	437298.234	2688555.206	30°10'57.58691"	82°13'15.19692"
2700003C8	36+34.28	19.77' LT	POURED CONCRETE MONUMENT W/ FDOT BRASS DISK	437360.565	2689485.234	30°10'58.01966"	82°13'04.58816"

TRANSFER MAP-SHEET 4

REFERENCE SHEET
THIS MAP IS NOT A SURVEY
SEE SHEET 1 FOR GENERAL NOTES AND LEGEND
CLET HARVEY ROAD BRIDGE OVER MUD LAKE SWAMP BRIDGE NO. 274091